

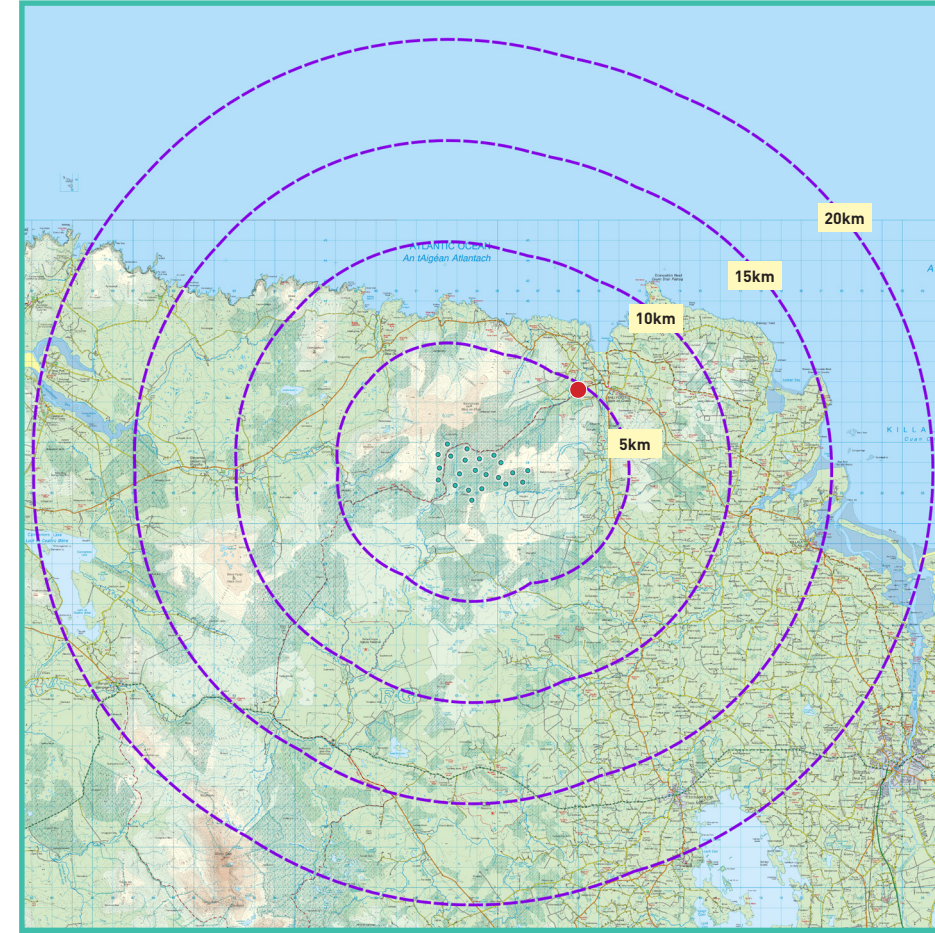
View Point 4

Ballyglass

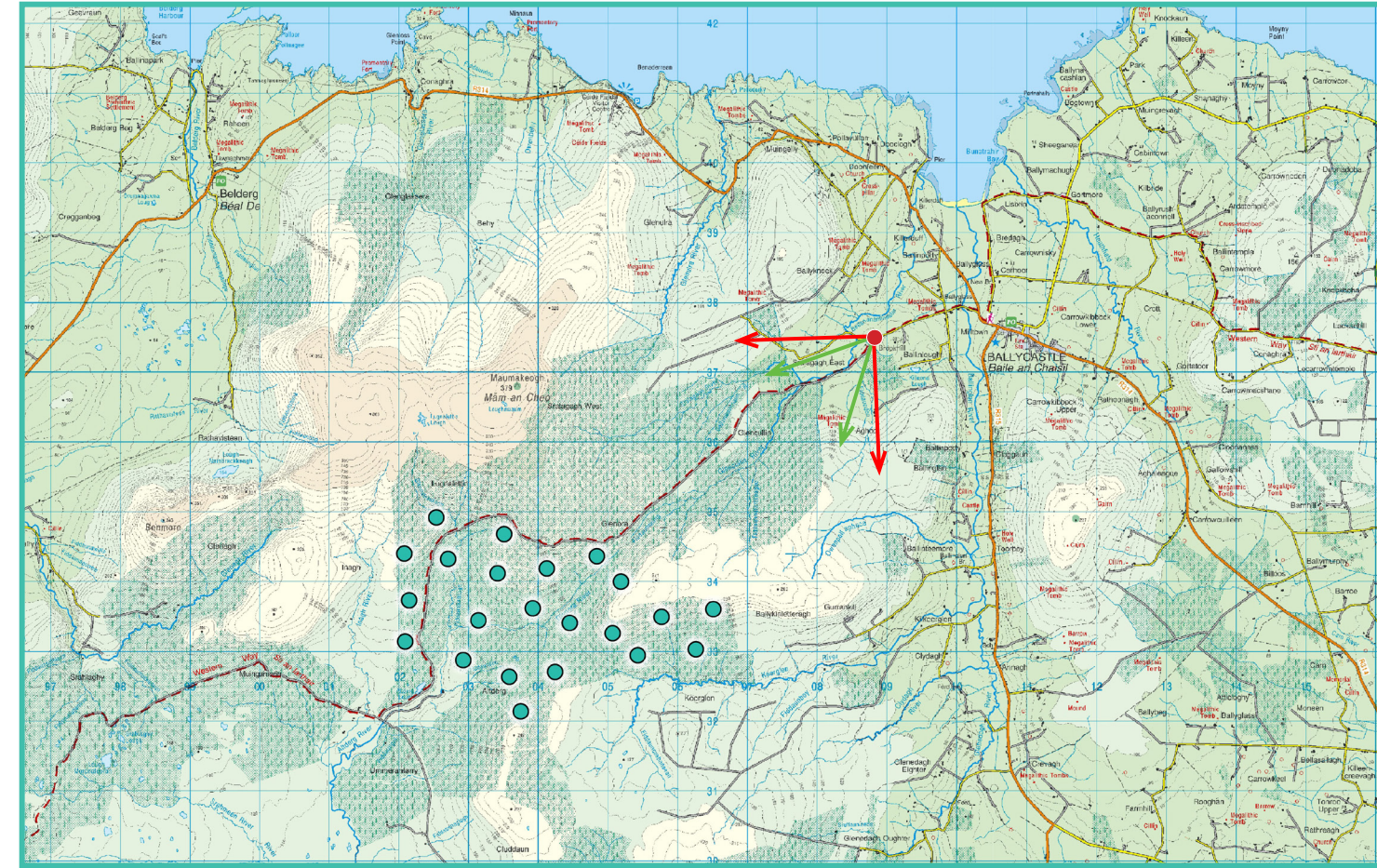
Photomontage 4

View from a local road in the townland of Ballyglass, approximately 4.5km northeast of the nearest proposed turbine.

View point grid reference	E 508757 N 837488
Date of image taken	31.05.2023
Time of image taken	10:59
View point elevation	62m
Angle of Views	90° / 53.5°
View Direction (Image Centre)	238°
Horizontal extent of proposed turbines	38°
Distance to nearest proposed turbine	4.5km (T15)
Number of proposed turbines visible	16/22
Turbine Hub Height	99m
Turbine Tip Height	180m
Turbine Rotor Diameter	162m
Montage Type	Type 4* Photomontage / Photowire / Survey / Scale Verifiable
Camera & Lens	Canon 5D Mark III / Full Frame Sensor with a 50mm Lens
Tripod	Manfrotto 190X extended to approx 1.5m.
Guidance	* Visual Representation of Development Proposals, Landscape Institute Technical Guidance Note 06/19, 2019
Map Licence	© Ordnance Survey Ireland. All rights reserved. Licence number CYAL50267517

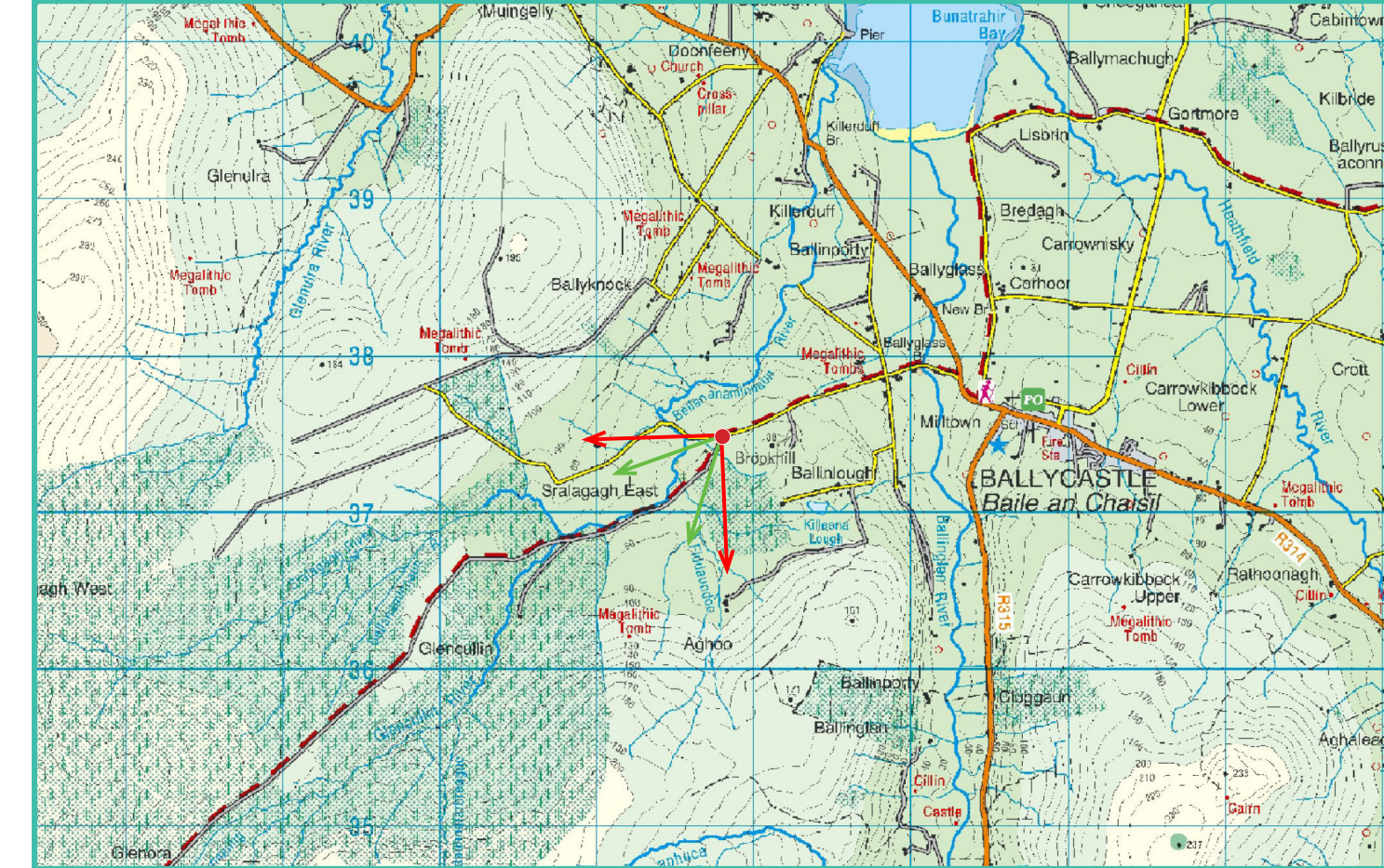


View point relative to 20km radius.



View point relative to wind farm site.

90° View Extent



Detail of view point location.

Map Legend

- Area shown in 90° view
- Area shown in 53.5° view
- View Point

Wireline Legend

- Proposed Wind Farm
- Proposed Met Mast
- Existing Wind Farms
- Permitted Wind Farms
- Other Proposed Wind Farms

Prepared by

MKO
Planning & Environmental Consultants
Tuam Road, Galway.

Tel: (091) 73 56 11
E-mail: info@mkofireland.ie
Website: www.mkofireland.ie



Key Image at 120°




53.5° View Extent

Existing View at 90°



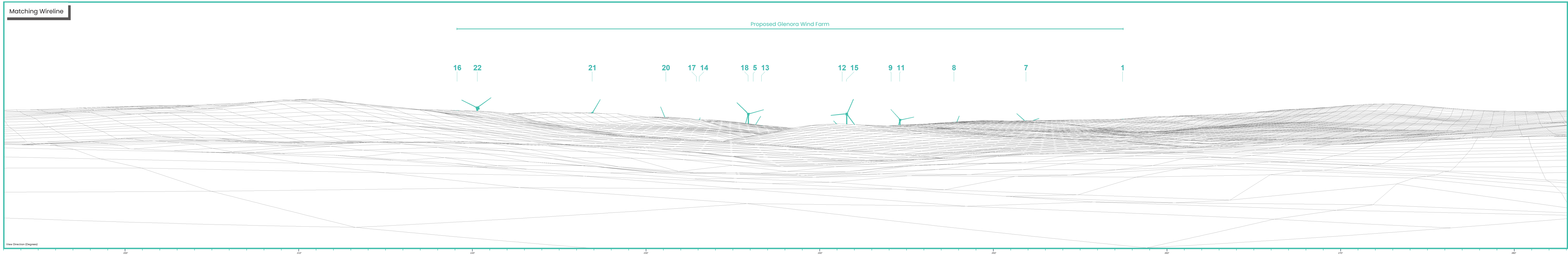
Matching Wireline



Proposed Photomontage with Cumulative at 90°



Matching Wireline



Proposed Photomontage with Cumulative at 53.5°



View Direction (Degrees)

220°

230°

240°

250°

260°

26.5°

53.5°

9.1'

18.2'

Proposed Glenora Wind Farm

16 22 21 20 17 14 18 5 13 12 15 9 11 8 7 1

